



RECHNITZ



SÁRVÁR

# Riverside Baja

www.garzonerracing.com

**GarZone**  
RACING & ORGANIZATIONS & PROMOTIONS

**power  
competition**

2015.05.15-17



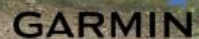
info@garzonerracing.com, www.garzonerracing.com, riverside baja



**GarZone**  
RACING & ORGANIZATIONS & PROMOTIONS

**power  
competition**

T1-T2-T3-CH-TH



FIA Central European Zone Cross-Country Rally Championship's  
fourth run (2X), and

Hungarian Open Cross-Country Rally Championship's second run (2X)

# SUPPLEMENTARY REGULATION



## Contents:

INTRODUCTION .....	2
PROGRAMS .....	3
1.DESCRPTION.....	6
2.ORGANIZER .....	8
3.ENTRIES .....	9
4.INSURANCE .....	10
5.ADVERTISING .....	10
6.IDENTIFICATIONS .....	10
7.TYRES .....	10
8.FUEL .....	10
9.ADMINISTRATIVE CHECKS .....	10
10.TECHNICAL SCRUTINEERING, SEALING AND MARKING .....	10
11.SUPERSPECIAL STAGE .....	11
12.START OF THE EVENT .....	11
13.RUNNING OF THE EVENT .....	11
14.SERVICEPARK .....	12
15.PROTEST AND APPEALS .....	12
16.FINAL CHECKS .....	12
17.RESULTS .....	12
18.PRIZES .....	12
19.ACCOMODATION .....	13
20.ORGANIZER'S OTHER ANNOUNCEMENTS .....	13

## INTRODUCTION

**RIVERSIDE BAJA** is organised by **Garzone R.O.P. Kft.** and **Power Competition GmbH** on the 15-17. 05. 2015.

The race has the following regulations, which will apply to all drivers and competitors signing the entry form:

- FIA International Sporting Code and it's appendices
- FIA Cross-Country World Cup regulations
- Traffic Regulations of Austria and Hungary
- Present Supplementary Regulation and it's appendices
- Official bulletins
- 

Competition's distance:	497,9 RS km,	343,04 SS km,	
15.05.2015	97,05 + 83,79 km	SS1 – 11,84 km	SS2 - 71,95 km
16.05.2015	150,35 + 176,30 km	SS3–71,85 km SS5 – 16,30 km	SS4 – 71,85 km SS6 – 16,30 km
17.05.2015	250,50 + 82,95 km	SS7 – 9,55 km SS9 – 7,1 km SS11 – 11 km SS13 – 9,55 km SS15 – 7,1 km	SS8 - 11 km SS10 – 9,55 km SS12 – 7,1 km SS14 - 11 km

## RIVERSIDE BAJA's Main Locations

Location	Address	GPS
Secretariat -1 (A) Press Office Pickup the Safety Systems Administrative Check Technical Scrutineering Service Park Parc Fermé Briefing Itiner distribution Start Leg 1	7471 Rechnitz (A), Gewerbepark 29. <b>SPEEDARENA</b>	N47°16'57.1 E16°26'40.0
Start Ceremony -1	7471 Rechnitz (A), <b>Hauptplatz</b>	N16° 26'28.5 E47° 18'17.5
Publication of the Results SS1 Regrouping Area	9600 Sárvár (H) Rákóczi F. str. 73.	N16° 26'28.5 E47° 18'17.5
Regrouping Area -1 Washing opportunity	9600 Sárvár (H) Rákóczi F. str. 73.	N47°14'52.8 E16°57'04,3
Opening Ceremony	9600 Sárvár (H) Várkerület str. 2. Mayor's Office	N47°14'52.8 E16°57'04,3
Secretariat – 2 (H)	9600 Sárvár (H) Vadkert str. 4. Park Inn by Radisson Sárvár Resort & Spa	N47°14'15,1 E16°56,11,4
Parc Fermé (H) Regrouping Area -2	9600 Sárvár (H) Rákóczi F. str. 73.	N47°14'51,0 E16°56'53,3
Start Leg 2-3 Final Check	9600 Sárvár (H) Rákóczi F. str. 73.	N47°14'52.8 E16°57'04,3
Service Park	9600 Sárvár (H) Rákóczi F. str. 73.	N47°14'52.8 E16°57'04,3
Results Publication – 2- 3	9600 Sárvár (H) Vadkert str. 4. Park Inn by Radisson Sárvár Resort & Spa	N47°14'52.8 E16°57'04,3
Prize Giving Ceremony	9600 Sárvár (H) Várkerület str. 2. Mayor's Office	N47°14'51,0 E16°56'53,3

### PROGRAM:

DATE	TIME	EVENT/ LOCATION
<b>30.03.2015.</b> <b>Thursday</b>	10:00	<b>Opening date for Entries</b> Garzone R.O.P. Kft. 8200 Veszprém, Eszterházy str 7-9. <a href="mailto:info@garzoneracing.com">info@garzoneracing.com</a>
<b>08.05.2015.</b> <b>Friday</b>	18:00	<b>Closing date for Entries</b> Garzone R.O.P. Kft. 8200 Veszprém, Eszterházy str 7-9. <a href="mailto:info@garzoneracing.com">info@garzoneracing.com</a>

DATE	TIME	EVENT/ LOCATION
14.05.2015.	17:00-20:00	Facultative Administrative Check and Technical Scrutineering (based by prior agreement) 7471 Rechnitz (A), Gewerbepark 29. SPEEDARENA
15.05.2015 Friday	07:00	Opening Day for Secretariat and Press Office 7471 Rechnitz (A), Gewerbepark 29. SPEEDARENA
	07:00 – 10:00	Pickup the Safety Systems 7471 Rechnitz (A), Gewerbepark 29. SPEEDARENA
	07:00 – 10:00	<b>Administrative Check</b> 7471 Rechnitz (A), Gewerbepark 29. SPEEDARENA According to the arrangement!
	07:00 – 10:30	<b>Technical Scrutineering</b> 7471 Rechnitz (A), Gewerbepark 29. SPEEDARENA According to the arrangement!
	09:00 - 10:30	Entrance to the Parc Fermé 7471 Rechnitz (A), Gewerbepark 29. SPEEDARENA
	10:30	First Steward Meeting
	11:00	Briefing Itinerary distribution Publication of Entry List 7471 Rechnitz (A), Gewerbepark 29. SPEEDARENA
	12:00	<b>Leg 1 Start</b>
	12:05	Start Ceremony -1 7471 Rechnitz (A), Hauptplatz
	12:25	<b>SS1 Start</b>
	13:53	Publication of the SS1 Results Regrouping Area 9600 Sárvár (H) Rákóczi F. str. 73. (volt Cukorgyári rakodó)
	14:40	<b>SS2 Start</b>
	16:30	Regrouping, Wash, Service According to Itinerary 9600 Sárvár (H) Rákóczi F. str. 73.
	18:40	<b>Opening Ceremony</b> according to Itinerary <b>2.Choosing starting position</b> 9600 Sárvár (H) Várkerület str. 2. Mayor's Office
	18:55	Leg 2 Finish
	20:15	Publication of the Results Sárvár (H) Vadkert str. 4. Park Inn by Radisson Sárvár Resort & Spa
	From 20:30	Welcome Party Sárvár (H) Vadkert str. 4. Park Inn by Radisson Sárvár Resort & Spa, Festa room

21:00	Publication of Start List Leg 2 Closing Secretariat Sárvár (H) Vadkert str. 4. Park Inn by Radisson Sárvár Resort & Spa
-------	---

DATE	TIME	EVENT/ LOCATION
<b>16.05.2015</b> <b>Saturday</b>	08:00	Opening Secretariat and Press Office Sárvár (H) Vadkert str. 4. Park Inn by Radisson Sárvár Resort & Spa
	09:00	Leg 2 Start 9600 Sárvár (H) Rákóczi F. str. 73.
	<b>09:35</b>	<b>SS3. Start</b>
	10:50	Regrouping, Wash,Service, According to Itinerary 9600 Sárvár (H) Rákóczi F. str. 73.
	<b>11:55</b>	<b>SS4. Start</b>
	13:45	Regrouping, Wash,Service, According to Itinerary 9600 Sárvár (H) Rákóczi F. str. 73.
	<b>15:35</b>	<b>SS5. Start</b>
	16:00	Regrouping, Wash,Service, According to Itinerary
	<b>18:00</b>	<b>SS6. Start</b>
	18:20	Wash,Service, According to Itinerary 9600 Sárvár (H) Rákóczi F. str. 73.
	20:45	Leg 2 Finish
	22:00	Publication of provisional results Leg 2 9600 Sárvár (H) Vadkert str 4. Park Inn by Radisson Sárvár Resort & Spa
	22:30	3. publication of daily Startlist Closing secretariat 9600 Sárvár (H) Vadkert str 4. Park Inn by Radisson Sárvár Resort & Spa

DATE	TIME	EVENT/ LOCATION
<b>17.05..2015.</b> <b>Sunday</b>	8.00	Opening Secretariat, Opening Press Office 9600 Sárvár (H) Vadkert str 4. Park Inn by Radisson Sárvár Resort & Spa

<u>08:30</u>	Leg 3 Start 9600 Sárvár (H) Rákóczi F. str. 73.
<u>09:25</u>	<b>SS7. Start</b>
<u>09:55</u>	<b>SS8. Start</b>
<u>10:35</u>	<b>SS9. Start</b>
<u>11:15</u>	Regrouping, Wash, Service According to Itinerary 9600 Sárvár (H) Rákóczi F. str. 73.
<u>12:45</u>	<b>SS10. Start</b>
<u>13:15</u>	<b>SS11. Start</b>
<u>13:55</u>	<b>SS12. Start</b>
<u>14:35</u>	Regrouping, Wash, Service According to Itinerary 9600 Sárvár (H) Rákóczi F. str. 73.
<u>15:05</u>	<b>SS13. Start</b>
<u>15:35</u>	<b>SS14. Start</b>
<u>16:15</u>	<b>SS15. Start</b>
<u>17:05</u>	Leg 3 Finish
<u>from 17:05</u>	Final Checks 9600 Sárvár (H) Rákóczi F. str 73.
<u>18:30</u>	Publication of provisional results 9600 Sárvár (H) Vadkert str. 4. Park Inn by Radisson Sárvár Resort & Spa
<u>19:00</u>	Publication of final classification 9600 Sárvár (H) Vadkert str. 4. Park Inn by Radisson Sárvár Resort & Spa
<u>19:30</u>	<b>Prize Giving Ceremony</b> 9600 Sárvár (H) Várkerület str. 2. Mayor's Office

## 1. DESCRIPCION

### 1.1 PLACE AND DATE OF THE EVENT:

**RIVERSIDE BAJA** is held in Rechnitz, Austria and Vas-counties, Sárvár's surroundings, Hungary.

**14.05.2015.**

Facultative Administrative Check and Technical Scrutineering (based on a prior agreement)  
7471 Rechnitz (A), Gewerbepark 29. Austria, SPEEDARENA

**15.05.2015.**

Administrative check at the scheduled time: **Rechnitz, Speedarena**  
Scrutineering at the scheduled time: **Rechnitz, Speedarena**

Start: **Rechnitz**  
Selective Stages: SS1 - SS2  
Start Ceremony: Rechnitz  
Servicepark: Sárvár  
Opening Ceremony: Sárvár  
Day Finish: Sárvár

**16.05.2015**

Start: Sárvár  
Selective stages: SS3 – SS4 – SS5 – SS6  
Servicepark: Sárvár  
Day Finish: Sárvár

**17.05.2015**

**Start:** Sárvár  
Selective stages: SS7-SS8-SS9-SS10-SS11-SS12-SS13-SS14-SS15  
Servicepark: Sárvár  
Day Finish: Sárvár  
Prize Giving Ceremony: Sárvár

**1.2 THE RACE:**

**RIVERSIDE BAJA**  
**is**

the fourth FIA Central European Zone (CEZ) Championship official double point giving race, and the second  
Open Hungarian Cross-Country Rallye Championship  
official double point giving race, with international participants.

**1.2 VISA NR:**

**OSK    RY 11/2015**  
**MNASZ K- 158 / 2015**

**1.4 SECRETARIAT LOCATION:**

Location: **a. 7471 Rechnitz (A), Gewerbepark 29. SPEEDARENA**  
**b. 9600 Sárvár (H) Vadkert str. 4. Park Inn by Radisson Sárvár Resort & Spa**  
Time: See above Time Schedule

**1.5 START/ FINISH LOCATION:****Start Location:**

Location: 7471 Rechnitz (A), Gewerbepark 29. SPEEDARENA  
Time: 15.05.2015. 12:00

**Start Ceremony:**

Location: 7471 Rechnitz (A), Hauptplatz  
Time: 15.05.2015 12:05

**Opening Ceremony:**

Location: 9600 Sárvár (H) Várkerület str. 2. Mayor's Office  
Time: 15.05.2015 16:55

**Finish Location:**

Location: 9600 Sárvár (H) Rákóczi F. str. 73.

Time: 17.05.2015 18:55

**1.6 PRESS OFFICE LOCATION:**

Location: a. 7471 Rechnitz (A), Gewerbepark 29. SPEEDARENA  
b. 9600 Sárvár (H) Vadkert str. 4. Park Inn by Radisson Sárvár Resort & Spa

**1.7 Official Notice Bord Location:**

Location: a. 7471 Rechnitz (A), Gewerbepark 29. SPEEDARENA  
b. 9600 Sárvár (H) Vadkert str. 4. Park Inn by Radisson Sárvár Resort & Spa

**1.8 The average altitude above sea level of the Selective Sections:**

The average altitude above sea level of The Riverside Baja's Selective Sections is under 1000 metres. Based on these the size of the competition vehicles air restricting according to the Rule Book 9.2.4 points.

**2. ORGANIZER****2.1 ORGANIZER'S NAME:**

Power Competition Gmbh. and Garzone R.O.P. Kft.

**2.2 ORGANIZER'S ADDRESS AND CONTACT DETAILS:**

Power Competition Gmbh.

Pachern Hauptstrasse 213 8075 Hart bei Graz

[office@powercompetition.com](mailto:office@powercompetition.com)

phone: +43 664 8509387

**Garzone R.O.P. Kft. 8200 Veszprém, Eszterházy u. 7-9.**

Responsible for competition: **Garamvölgyi Zoltán**

tel.: +36 30/791-4260 , [info@garzoneracing.com](mailto:info@garzoneracing.com)

**2.3 ORGANIZER'S COMMITTEE:**

Main Patron:

Mr. Engelbert Kenyeri, Mayor of Rechnitz  
Mr. Kondora István, Mayor of Sárvár

Patron:

Mr. Györfy Balázs, President of the National Agricultural Chamber of Commerce

President of the organising committee:

Mr. Garamvölgyi Zoltán

Members of the organising committee:

Mr. Danner Christof  
Mr. Gabriel Diethard  
Mr. Hatwagner Thomas  
Mr. Németh Sándor  
Mr. Mórocz József  
Mr. Markó Tibor

Clerk of the course:

Mr. Polgár László

Safety Officer:

Mr. Németh Sándor – Kétfény Security

Secretary of the Rallye:

Ms. Tóth Tímea

Press Officer:

Mr. B. Molnár László

**2.4 STEWARD OF THE MEETING:**

Chairman of the Steward's (MNASZ):

Mr. Oroszlán Tibor

Steward (OSK):

Mr. Wilhelm Singer

Steward:

Mr. Cselényi Balázs



## 2.5 SENIOR OFFICIALS:

Clerk of the course:	Mr.Polgár László
Deputy clerk of the course:	Mr.Sztankovics Györgyi
Steward of Technical Supervisor:	Mr.Balla Zoltán
Chief Technical Scrutineer:	Mr.Tüskés László
	Mr. Alexander Letitzki
Medical Officer:	Dr. Letenyi Ferenc
Safety Officer:	Mr.Németh Sándor – Kétfény Security
Principal executive:	Ms.Tóth Tímea
Relation's Officer:	Ms. Kulcsár Gabriella
Press Officer:	Mr.B. Molnár László
Timekeeping Results:	ChronoMoto Kft.
GPS Control Results:	M-Info

## 2.6 IDENTIFICATION OF OFFICIALS:

MNASZ identification- everyone.

Chief Post Control: Red west, Timekeeper and Marshall: White west

## 3. ENTRIES

### 3.1 DATES:

Opening Entries:	30.03.2015.
Closing Entries:	08.05.2015.

### 3.2 ENTRY PROCEDURE:

Nominations, together with the proof of cheque or transfer payment should be sent to the following address:

#### Garzone R.O.P. Kft.

8200 VESZPRÉM, Eszterházy str. 7-9.

e-mail: [info@garzoneracing.com](mailto:info@garzoneracing.com)

### 3.3 NUMBER OF ENTRIES AND CLASSES:

Classes: T1, T2, T3, TH, Challenge

### 3.4 ENTRY FEES, OTHER:

T1 - T2 - T3 class:(without advertising x1.5) .....	650 €
TH class:(without advertising x1.5) .....	350 €
Challenge (without advertising x1.5) .....	200 €
Team Registration: .....	100 €
Basic service plate/vehicle(50 m <sup>2</sup> area): .....	Included in Entry fee!
Additional service area (50m <sup>2</sup> ): .....	60 €
Service vehicle entry permission (Windshield sticker): .....	30 €

For a Service area up to 50m<sup>2</sup>, max 2 entry permission can be purchased!

Teams, who might want to enter with more vehicles, must purchase an additional 50m<sup>2</sup> service area, with additional 2 entry permission to purchase. Service areas requested and the number of service vehicles has to be indicated on the Entry form.

Trailers, Motorhomes, Promotion Vehicles: .....	60 €
Additional Mandatory Liability Insurance paid on the spot!	
GPS + Overtaking system rental .....	40 €
Caution for GPS + Overtaking system .....	150 €
GPS + Overtaking system installation package: you can buy it for 50 € or you can rent it for 20 €.	

On-site registration: Registration after the 'Deadline for entries' is considered on-site registration for the organizer! (150% of the entry fee). On-site entry is only possible if the crew will send their entry form to the organizer up to the entry deadline, and 50,000 HUF -paid in advance

The entry form will only be accepted in case of confirmation of the entry fee / advance payment of the entry fee.

### 3.5 PAYMENT METHOD:

All entry fees should be on the following bank account before Closing Entry:

**Garzone R.O.P. Kft.**

**Unicredit Bank Account Nr: 10918001-00000047-68630031**

**IBAN N°: HU52 1091 8001 0000 0047 6863 0031**

**SWIFT code: BACXHUHB**

The Application form will be accepted only with the proof of payment of the fee. Entries, after the Entry Deadline, will be considered 'Registration on the spot' by the Organizer! (150%)

With the signing the entry form of particular race, contestants agree that GPS system operator give their data to the organizer, leader of the race and the TRSZB.

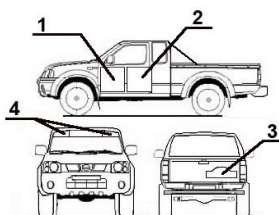
## 4. INSURANCE

Insurance information according to 2015. TBA

## 5. ADVERTISING

### 5.1 ADVERTISEMENTS:

1. 2 pc Race Nr Panels with Ads
2. 2 pc Advertising Panels (including)
3. 1 pc rally plate(43x21cm)
4. 2 pc (25x10cm) windscreen decals



More: In the Bulletin.

## 6. IDENTIFICATION

Rally plates, contestants name.

## 7. TYRES

Considering MNASZ Art nr12. and the Supplementary Regulation nr 20.

## 8. FUEL

Commercially available fuel must be used, which doesn't contain any additives increasing the octane nr. Fuelling only at the marked Petrol Stations in the Road Book and at the designated area.

## 9. ADMINISTRATIVE CHECK

**9.1 LOCATION:** 7471 RECHNITZ (A), GEWERBEPARK 29, **SPEEDARENA**

### 9.2 TIMES SCHEDULE:

**14.05.2015 17:00-20:00 Facultative (based on prior agreemaent)**

**15.05.2015 07:00-10:00 According to the arrangement!**

GPS tracking system rental is compulsory before the checking.

### 9.3 DOCUMENTS TO BE PRESENTED:

- Competitor's licence
- Driving licence
- Vehicle registration document
- Compulsory car insurance policy
- Permission licence(who is concerned)
- Variety of authorization

## 10. TECHNICAL SCRUTINEERING, SEALING AND MARKING

### 10.1 LOCATION:

7471 Rechnitz (A), GEWERBEPARK 29, SPEEDARENA

**ANY MEMBER OF THE TEAM CAN TAKE THE VEHICLE FOR THE TECHNICAL SCRUTINEERING.**

### 10.2 TIMES/SCHEDULE:

**14.05.2015 17:00-20:00 Facultative (based on prior agreement)**

**15.05.2015 07:00 -10:30 According to the arrangement!**

### 10.3 PARC FERMÉ:

Following the technical scrutineering, each vehicle must be set in Parc Fermé for the starting preparation **15.05.2015** between **09:00 and 10:30** See 12.1.

### 10.4 NECESSARY CONDITIONS:

- All rally panels, competition numbers and advertising panels must be fitted properly to the required places.
- Technical passport
- Gps devices and Tracking systems fitted, in working condition.
- Needed to be presented all the personal security equipment, such as helmets, fire-resistant clothing, gloves, FHR, fire resistant bottom etc.

### 10.5 SAFETY REQUIREMENTS:

Everyone is obliged to use a GPS tracking system for vehicles and equipment. Competitors must hire or buy them before the Administrative Check.

## 11. SUPERSPECIAL STAGE

Pre- Race ( Super Special ) will not be held . Following the single , designated special stage in Austria, at the regrouping station in the Service Park Sárvár, according to the SS1 results the outfield will be re- arranged so they could start from two separate groups on the SS2. First, T1, T2 , T3 vehicles , followed by the TH vehicles after that the Challenge category.

Start position selection for day 2:

Start order of 16.05.2015, will be published on the basis of the SS1 and SS2 overall result, taking into account the first five chosen starting place according to the Supplementary Regulation. Choosing the Starting Position takes place at the Start Ceremony on 15.05.2015. 18:40h at Sárvár.

## 12. START OF THE EVENT

### 12.1 PARC FERME BEFORE THE OFFICIAL START:

**LOCATION:** 7471 Rechnitz (A), Gewerbepark 29. SPEEDARENA

**DATE:** 15.05.2015. 09:00-10:30

### 12.2 BRIEFING/ ITINER PROVIDING: (COMPULSORY)

**LOCATION:** 7471 Rechnitz (A), Gewerbepark 29. SPEEDARENA

**DATE:** 15.05.2015. 11:00

### 12.3 PUBLICATION OF STARTING LIST AND STARTING POSITION:

ACCORDING TO THE PROGRAMME

### 12.4 START CEREMONY/OFFICIAL START:

ACCORDING TO THE PROGRAMME.

## 13. RUNNING OF THE EVENT

### 13.1 ITINER PROVIDING

**LOCATION:** 7471 Rechnitz (A), Gewerbepark 29. SPEEDARENA

**TIME:** 15.05.2015 11:00

### 13.2 TIME CARD PROVIDING/EXCHANGES

Time cards will be provided to the participants each days before starting of the Leg, which has to be returned at the Finish.

Time Card exchanges: TC/IE 4, TC/IE 8, TC/IE 19, TC/IE 27, TC/IE 36, TC/IE 44.

### 13.3 LIMITED TIME DELAY

Delays between two time monitoring stations as well as the delay of the day- is limited to 30 minutes. Exceeding this time, competitors will be excluded from the race.

### 13.4 FIXED PENALTY

On Saturday and Sunday, those competitors who get fixed penalties can revert to the race- at the stages of IE/TC 11, IE/TC 19, IE/TC 28, IE/TC 36, IE/TC 44, IE/TC 52. until the first vehicle's planned time, in compliance with the other rules described in the TROB rule book.

### 13.5 EARLY CHECK IN AT THE END OF LEG:

In case of early arrival at the end of Leg to the Parc Ferme Finish, time controls will be not penalized. TC/IE 11, TC/IE 28, TC/IE 52

### 13.6 PARC FERMÉ:

Between Legs, all vehicles must be placed to the Parc Ferme (for the night).

**Location:** a. 7471 Rechnitz (A), Gewerbepark 29, SPEEDARENA,  
b. 9600 Sárovar (H) Rákóczi F. str. 73.

### 13.7 FAULT START:

Vehicles, that cannot take the Start- in accordance with the rule book point 41.1 can be pushed out.

## 14. SERVICEPARK

### 14.1 LOCATIONS:

a. 7471Rechnitz (A), Gewerbepark 29, Speedarena,  
b. 9600 Sárovar (H) Rákóczi F. str. 73.

### 14.2 OTHER:

Refuelling and washing in the Service Park area is prohibited. Filling stations and Carwashes are indicated in the Itinerary for each Legs.

Entry will be permitted only to Service Vehicles showing the Service Plates. Accompanying team cars can enter only by purchasing a 10.000FT sticker at the Administrative Checks.

Using a min 5x4m protector canvas under the racing vehicles is mandatory. Each service team has to ensure that after carrying out their activities on the site, they do not leave any pollutants.They will be checked by the technical supervisors, and not complying will entail a 50.000FT fine.

The Organizer calls the attention of the participants, that the Service Park is not guarded at night time!

## 15. PROTEST AND APPEALS

Protest fees:	General:	350 €
	Technical:	350 €



## 16. FINAL CHECKING

LOCATION: 9600 Sárvár (H) Rákóczi F. str. 73.

TIME: 17.05.2015. from 17:05

## 17. RESULTS

### 17.1 PROVISIONAL OVERALL CLASSIFICATION PUBLICATION:

LOCATION: 9600 Sárvár (H) Vadkert str. 4. Park Inn by Radisson Sárvár Resort & Spa

TIME: 17.05.2015 18:30

## 18. PRIZES

### 18.1 PRIZE GIVING CEREMONY:

LOCATION: 9600 Sárvár (H) Várkerület str. 2. Mayor's Office

TIME: 17.05.2015 19:30

Absolute1-3 - cup

Categories1-3 - cup

## 19. ACCOMMODATION

### Rechnitz:

- Freingruber Dieter Fremdenzimmer, [cafe-freingruber@gmx.at](mailto:cafe-freingruber@gmx.at)
- Bauer Monika Fremdenzimmer 03363/77422
- Bradl Erhard Ferienwohnung [bradl.weine@gmail.com](mailto:bradl.weine@gmail.com)
- Koch Dietlinde& Reinhard Fremdenzimmer, [www.koch-weine.at](http://www.koch-weine.at) [office@koch-weine.at](mailto:office@koch-weine.at)
- Loigge Rudolf Fremdenzimmer [www.loigge.at](http://www.loigge.at) [elite@loigge.at](mailto:elite@loigge.at)
- Marlovits Romy u. Johann Freienwohnung [www.marlovits.cc](http://www.marlovits.cc) [info@marlovits.cc](mailto:info@marlovits.cc)
- Pomper Anna Fremdenzimmer 0664/8934122
- Taschek Johann Fremdenzimmer [www.varsits-weine.at.tt](http://www.varsits-weine.at.tt) [johan.taschek@gmail.com](mailto:johan.taschek@gmail.com)

### Sárvár:

- Spirit Hotel \*\*\*\*\* <http://www.spirithotel.hu/> [info@spirithotel.hu](mailto:info@spirithotel.hu)
- Park Inn by Radisson Sárvár Resort & Spa \*\*\*\* <http://www.parkinnsarvar.hu/>  
[info.sarvar@rezidorparkinn.com](mailto:info.sarvar@rezidorparkinn.com)
- Danubius Health Spa Resort Sárvár \*\*\*\* <http://www.danubiushotels.hu/szallodak-sarvar/danubius-health-spa-resort-sarvar> [sarvar.reservation@danubiushotels.com](mailto:sarvar.reservation@danubiushotels.com)
- Hotel Aqua Sárvár <http://www.hotelaquasarvar.hu/> [hotelaquasarvar@mail.globonet.hu](mailto:hotelaquasarvar@mail.globonet.hu)
- Éva Guesthouse <http://www.evapanzio.hu/> [info@evapanzio.hu](mailto:info@evapanzio.hu)
- Aranyhal Apartment Sárvár <http://aranyhalsarvar.atw.hu/> [aranyhalapartman@gmail.com](mailto:aranyhalapartman@gmail.com)
- Mara Apartment Sárvár <http://maraapartman.hu/sarvar/> [info@maraapartman.hu](mailto:info@maraapartman.hu)
- Tinódi Inn Sárvár <http://tinodifogado.hu/hu/> [info@tinodifogado.hu](mailto:info@tinodifogado.hu)
- Levendula Apartment Sárvár <http://www.levendulasarvar.hu/> [info@levendulasarvar.hu](mailto:info@levendulasarvar.hu)
- BeautyMed Apartment Sárvár <http://www.beautymedapartman.com/hu/> [sarvar.beautymed@gmail.com](mailto:sarvar.beautymed@gmail.com)
- Rozmann Family Guesthouse & Apartment <http://www.rozmann.hu/> [apartman@rozmann.hu](mailto:apartman@rozmann.hu)

## 20. ORGANIZER'S OTHER ANNOUNCEMENTS

In order to protect SS5, SS6, SS7, SS8, SS9, SS10, SS11, SS12, SS13, SS14, SS15, on the 16-17.05.2014. the Organizer limits the use of type of tyres, the size of the depth profile. The depth of profile must not exceed 10mm which complies with rally competition tyres, like: BFGoodrich All Terrain, Michelin All Terrain, Fedima F/Terrain, BFGoodrich G1 Rock, Michelin Rock, Fedima F/Guide. Using of Mud, MT tyres is not allowed! The tyres will be checked by the Technical Committee.

Reconnaissance of the entire Riverside Baja route is forbidden!

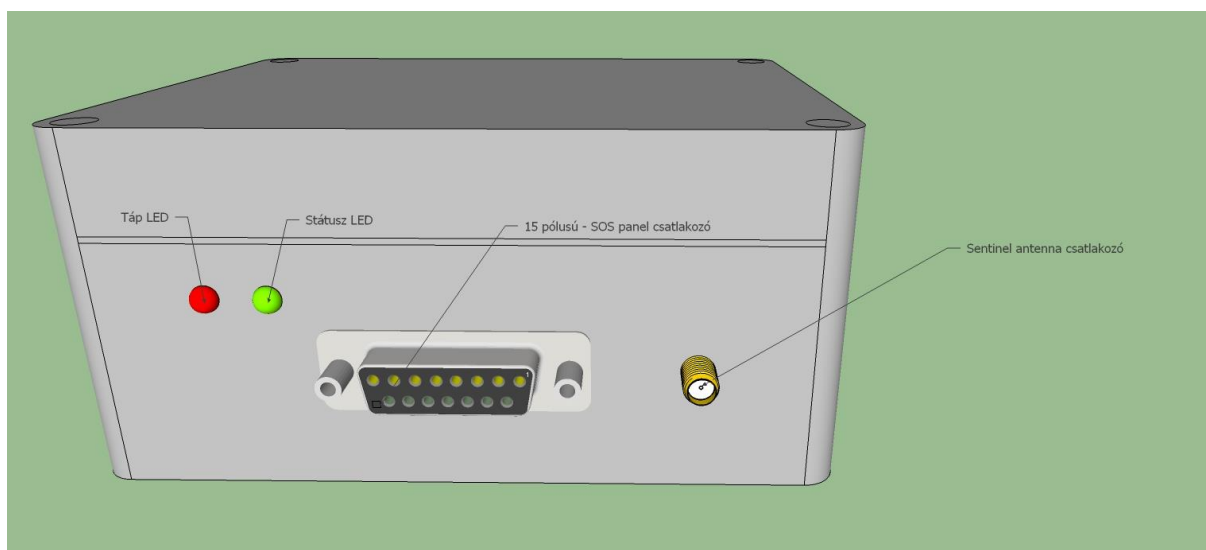
Distinctly from Cross-Country Open Tournament's Announcement, but considering Bükfürdő Rally Concepcion and the 'short' Selective Stages – on the second and third day of Riverside Baja SS5-SS15. (16.-17.05.2014) the start will take place in 1 min. interval.

License nr: **OSK RY 11/2015**  
**MNASZ K- 158 / 2015.**

---

szakágvezető

# Rallyinfo.hu - Technical description of the operation of the GPS system V1



Pic. No. 1.: **GPS box**

Sizes: 115x90x55mm Weight: 340g + pipe clamps 110g

## General operating principle of GPS measurements:

The GPS is an advanced positioning system for three-dimensional position determination, timing and velocity measurements can be carried out by land, sea or air. Accuracy is typically of the order of meters, but the environmental conditions can affect significantly. In the sky from the flat ground there are 7-25 satellites visible at the same time, of which for positioning at least three, for the height above sea level one additional satellite is necessary for determination. The GPS satellites are broadcasting at six frequencies. Each satellite broadcasts spread spectrum signal which may be "pseudo-random noise" called for.

The positioning is based on the theory of analytic geometric methods. The satellite positioning system is based on timing recycle distance measurement. Since we know the velocity of radio waves, and we know the date of issue and receipt of radio waves, can be determined based on the distance of the source of these. In the three-dimensional space knowing the exact measured distance from three known positions we are able to determine the position. Measuring the distance with other satellites we are able to improve this value.

Cause A significant distortion in the system can be caused by the effect of atmospheric to the radio waves. At the description of the calculations we assumed that to simply calculate with the distance = rate x time formula. This is true, but that the speed of radio waves are only constant in the vacuum pressure.

## Evaluation of data

The evaluation of uploaded data can be determined in two different ways.

Initial assessment of the competition supervision interface, real time data available online. This means the data that the device has been uploaded to the central database and downloaded online, analyzed by the supervisory program. The yet uploaded, or not yet analyzed data will be carried over in the subsequent analysis. Not uploaded data case occurs when the device is in the absence of strength of GSM signal, and can not upload data to the central database. In the case where the data is available online in the database, but local network is busy or the downloads has interrupted due to bad network relationship, then the analysis of loss data only partially can take place online.

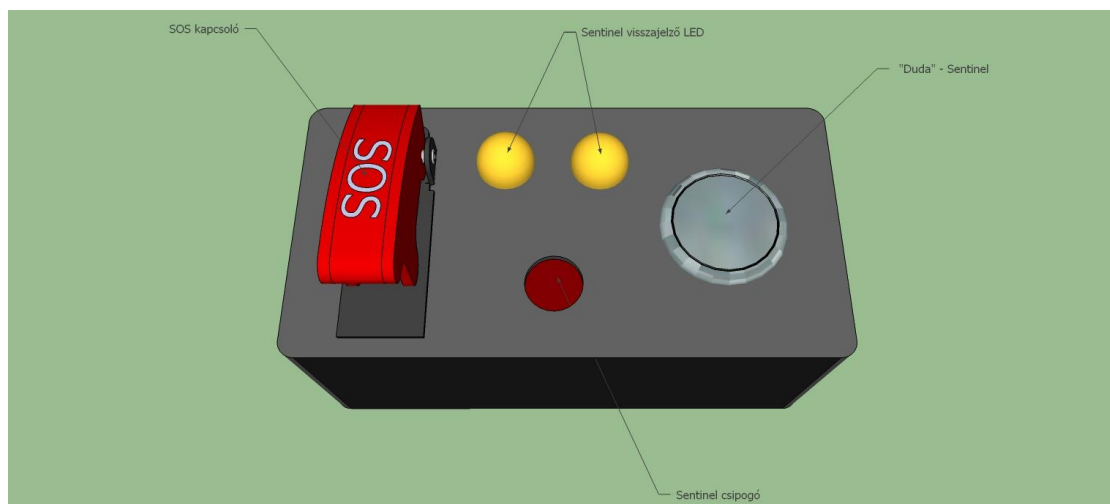
Alternate method is retrospective data analysis. In this case, the data collected what has been received by a specified time interval sets the database to a file, and the data can be evaluated from point to point.

## Sentinel function

The device has a frequency of 433 MHz using radio module, which is broadcasting the data of an encoded in advance "bagpipe" and SOS functions corresponding sets of data, for the tools staying in range. The range distance can be greatly affected by ambient atmospheric conditions and terrain. The device has adjustable transmission power. This value is not possible adjustable during the race. Currently, the Sentinel has two functions:

- "Toot" function, which indicates the overtaking intent of a Sentinel equipped car up to 100m distance. Pressing the SOS button, placed in the box, a red LED indicates the start, which lasts for 5 seconds. In the event that the other device receives the sent signal, then this confirms to the sending device and the server uploads the signal, and at the same time, in the overtaken vehicle's SOS panel's LED will lit blue with a beep sound (continuous), and in the overtaker's vehicle the LED color changes from red to blue light, no beep sound here. The indicator remains on the overtaken's vehicle for 10 seconds. Then, each signal is switched off until a next signal.

- Send SOS signal devices within range. This feature will be active if on the SOS panel, the SOS switch is turned on. Send the device continues the signal, until the SOS switch is turned on. In the case where a device receives the SOS signal, on the SOS panel the red and blue LED will blink, with a pulse (0.5 s) alarm signal, as long as is still within range. This feature requires a power supply operation.



Pic. No. 2.: **SOS Panel** Sizes: 95x48x67mm Weight: 120 g

#### Tool installation

- SOS panel, Sentinel antenna placement: Previously purchased SOS panel's red and black wires with the 2poled TMWS2T connector must be connected to the 5A fuse mating port (horizontal shoe positive, vertical shoe negative polarity), 15 poled connector's end has to be wired with the right B column. SOS panel should be placed on the dashbord in such a way that both the driver and the navigator can reach. The adhesive antenna supplied shall be affixed to the top right corner of the windshield horizontally, the end of the cable wired to the right-hand column B.
- Installing the device: The device received at the Administrative check must be connected to the previously purchased and installed SOS panel and Sentinel antenna. The device must be fixed in the right column B with 2 clamps so that the device does not move and the visibility ensured.



Pic. No. 3.: How to install 1.4

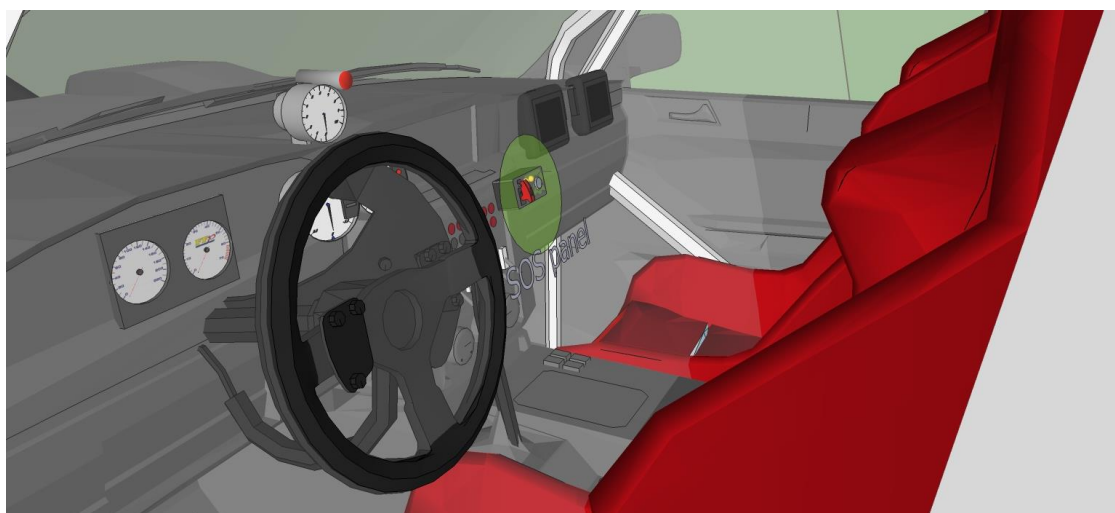




Pic. No. 4.: How to install 2.4



Pic. No. 5.: How to install 3.4



Pic. No. 6.: How to install 4.4

- To verify the functionality of the device will take place at the Technical Scrutineering .
- At the end of the race the device should be returned to the colleagues, where the deposit will be repayed. In case if the device has any problem, until identifying the problem, the competitor is entitled to the deposit only after a corresponding deduction.

More info: +36302413111 - Marton Zsolt